










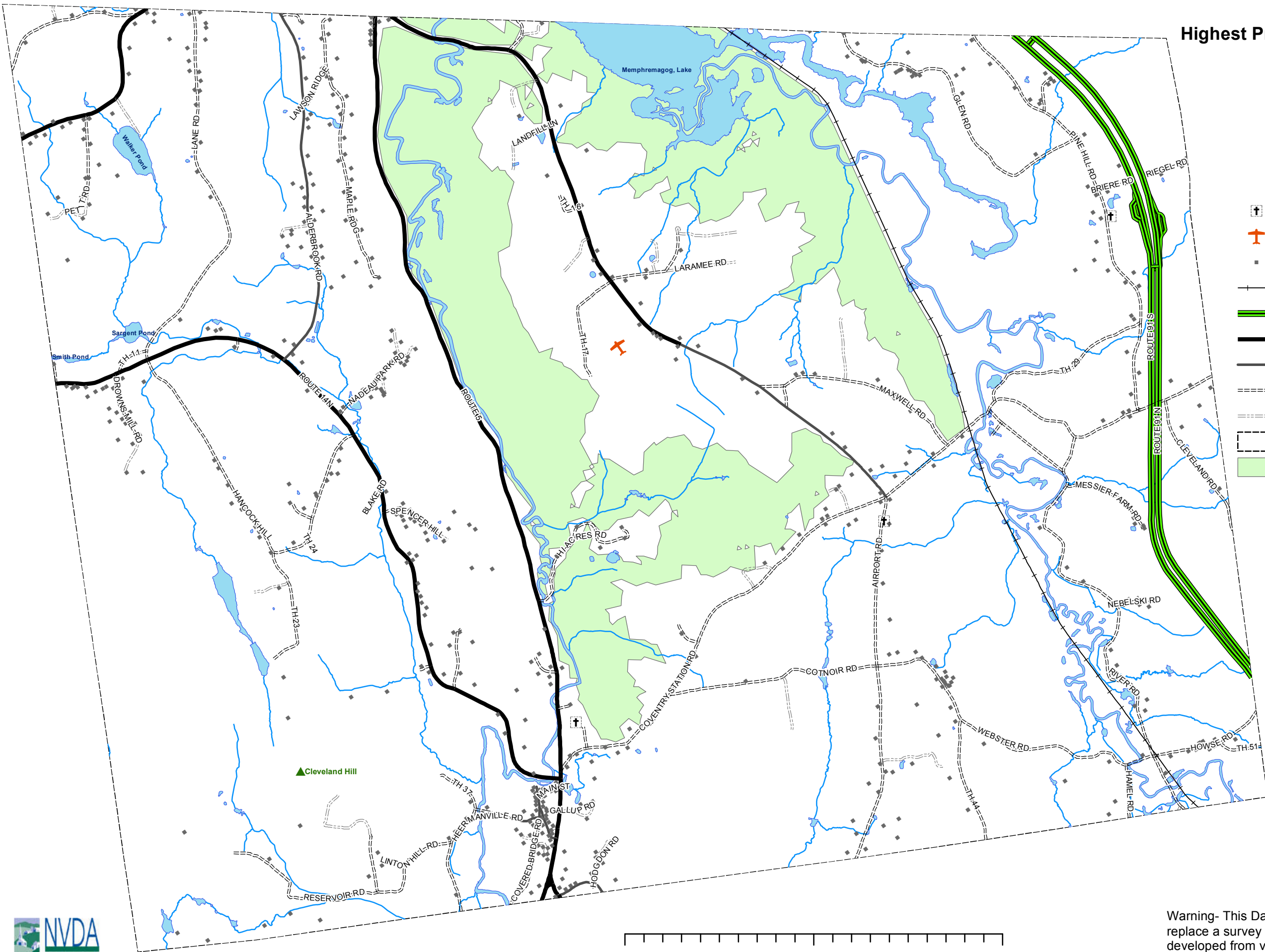


# Town of Coventry, VT Highest Priority Interior Forest Blocks Map

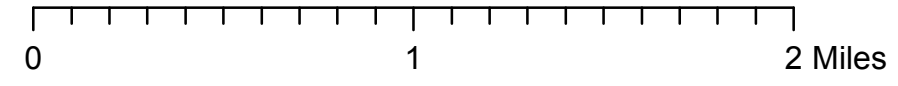
07/20/2018



-  Cemeteries
-  Airport
-  Building Location
-  Rail line
-  Interstate
-  US & State Highway
-  Paved Town Road
-  Unpaved Town Road
-  Private Roads
-  Town Boundary
-  Highest Priority Interior Forest Blocks



▲Cleveland Hill



Warning- This Data is for planning purposes only and does not replace a survey and/or engineering study. Because this map is developed from various scale sources, there may be some discrepancies between data layers.

